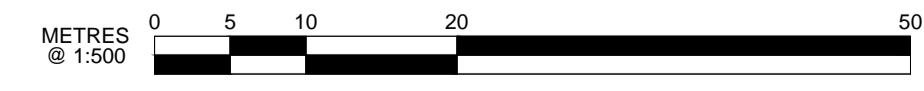


EXISTING PLAN / GENERAL ARRANGEMENT
SCALE 1:250



DO NOT SCALE FROM THIS DRAWING

SAFETY HEALTH AND ENVIRONMENTAL INFORMATION

In addition to the hazard/risks normally associated with the types of work detailed on this drawing, note the following risks and information.
Risks listed here are not exhaustive.
Refer to 153386/DAF/001 for full list of hazards associated with construction.

CONSTRUCTION

- RESTRICTED SITE
- INTERFACE WITH THE PUBLIC
- NEAR TO HIGHWAYS
- NEAR TO RAILWAYS
- NEAR TO WATERWAYS
- OVERHEAD CABLES (OLE)

MAINTENANCE AND INSPECTION

RESIDUAL DESIGN RISKS

For information relating to use, cleaning and maintenance refer to the Health and Safety file.
It is assumed that all works will be carried out by a competent contractor working, where appropriate, to an approved method statement.
This plan is based on the Ordnance Survey map with the permission of the controller of HMSO, Crown Copyright. Unauthorised reproduction infringes Crown Copyright and may lead to prosecution or civil proceedings.

Legend:

- Area covered by design
- Scheme Boundary
- Existing wall
- Scheduled monument boundary

Rev	Date	Description	Drawn	Chkd	Appd
P01.2	20-03-24	SECOND ISSUE	SM	SRB	SJGS
P01.1	15-03-24	FIRST ISSUE	SM	SRB	SJGS

For Information

West Dunbartonshire COUNCIL

Balfour Beatty FAIRHURST

SCAPE SCOTLAND CIVIL ENGINEERING

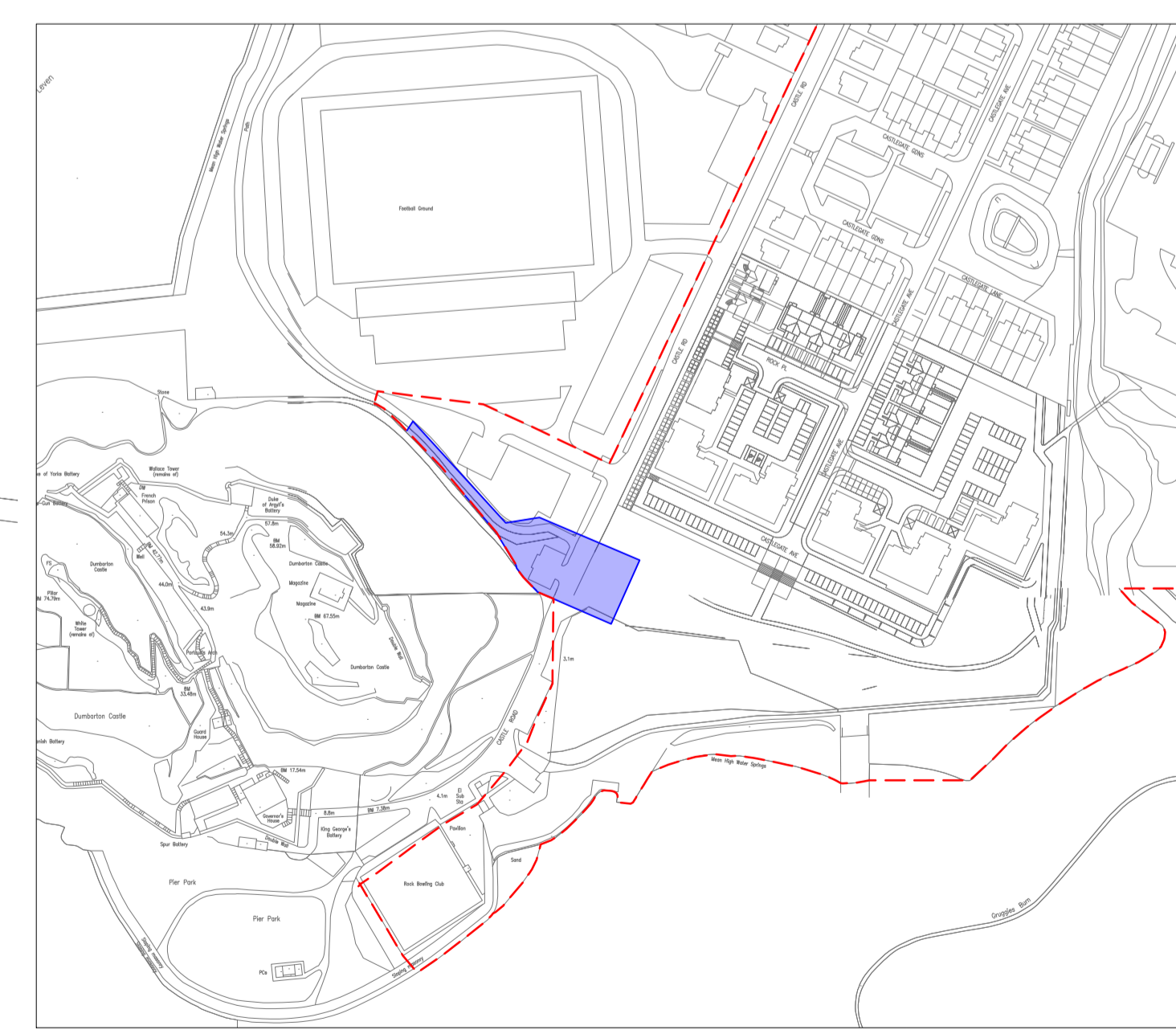
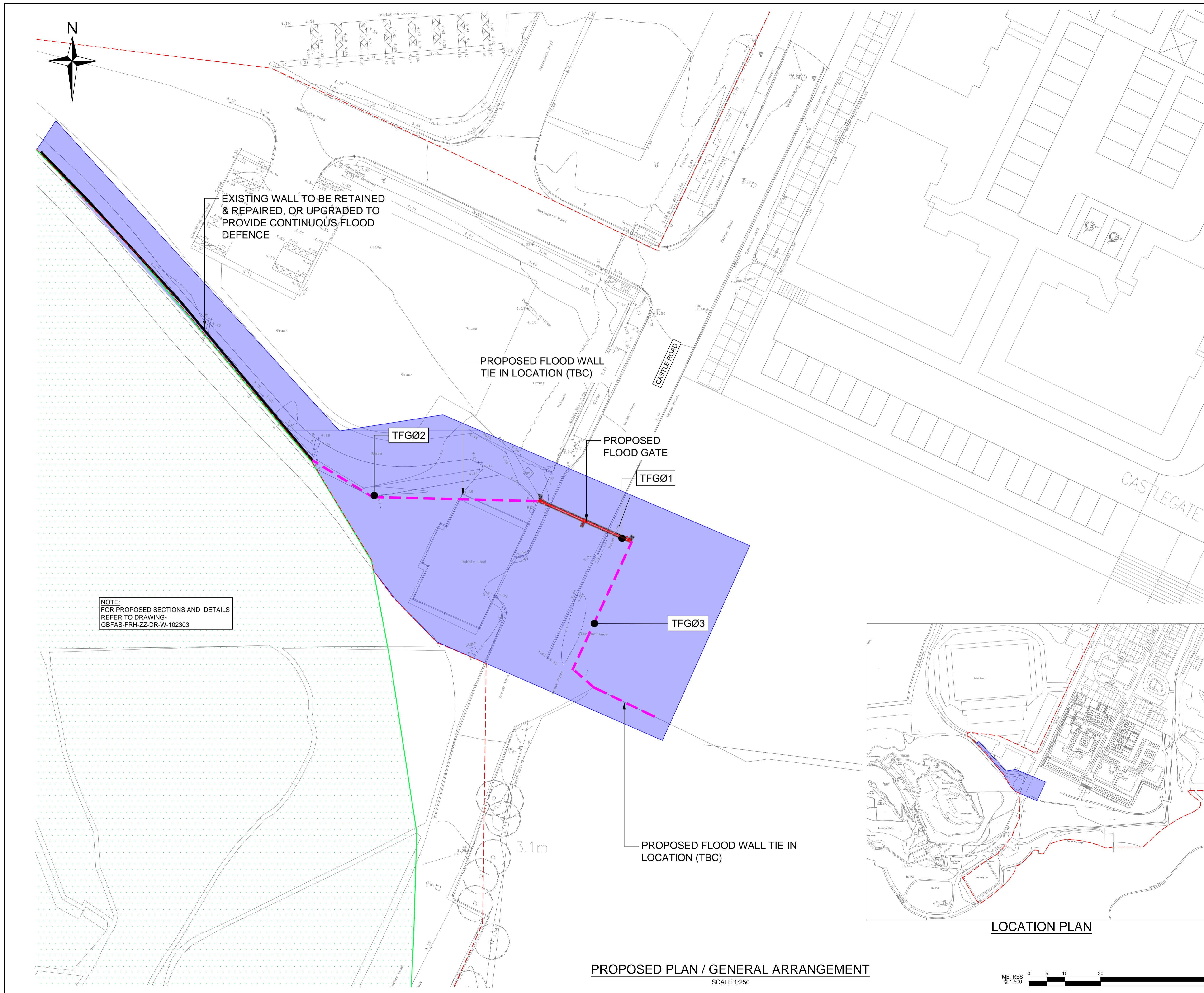
Gruggies Burn Flood Alleviation Scheme

Existing Plan / General Arrangement Flood Gate

Drawn	Date	Designed	Date
SM	15-03-24	LD	15-03-24
Checked	Date	Approved	Date
SRB	15-03-24	SJGS	15-03-24

Size **A1** Scale **1:250** Fairhurst Ref **153386-PW-2301**

Drawing Number	Status	Revision
GBFAS-FRH-ZZ-DR-W-102301	S2	P01.2



DO NOT SCALE FROM THIS DRAWING

SAFETY HEALTH AND ENVIRONMENTAL INFORMATION

In addition to the hazard/risks normally associated with the types of work detailed on this drawing, note the following risks and information.

Risks listed here are not exhaustive.
Refer to 153386/DAF/001 for full list of hazards associated with construction.

CONSTRUCTION

- RESTRICTED SITE
- INTERFACE WITH THE PUBLIC
- NEAR TO HIGHWAYS
- NEAR TO RAILWAYS
- NEAR TO WATERWAYS
- OVERHEAD CABLES (OLE)

MAINTENANCE AND INSPECTION

RESIDUAL DESIGN RISKS

For information relating to use, cleaning and maintenance refer to the Health and Safety file.

It is assumed that all works will be carried out by a competent contractor working, where appropriate, to an approved method statement.

This plan is based on the Ordnance Survey map with the permission of the controller of HMSO, Crown Copyright. Unauthorised reproduction infringes Crown Copyright and may lead to prosecution or civil proceedings.

Legend:

- Area covered by design
- Scheme Boundary
- Existing wall
- Scheduled monument boundary
- Flood gate
- Flood wall
- Operation Reference

P01.2	20-03-24	SECOND ISSUE	SM	SRB	SJGS
P01.1	15-03-24	FIRST ISSUE	SM	SRB	SJGS
Rev	Date	Description	Drawn	Chkd	Appd

Drawing Status

For Information

West Dunbartonshire COUNCIL

Balfour Beatty FAIRHURST

SCAPE SCOTLAND CIVIL ENGINEERING

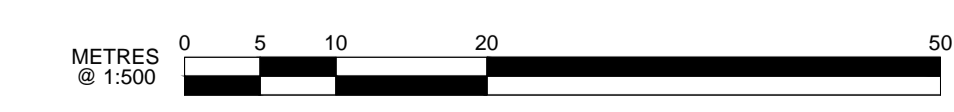
**Gruggies Burn
Flood Alleviation Scheme**

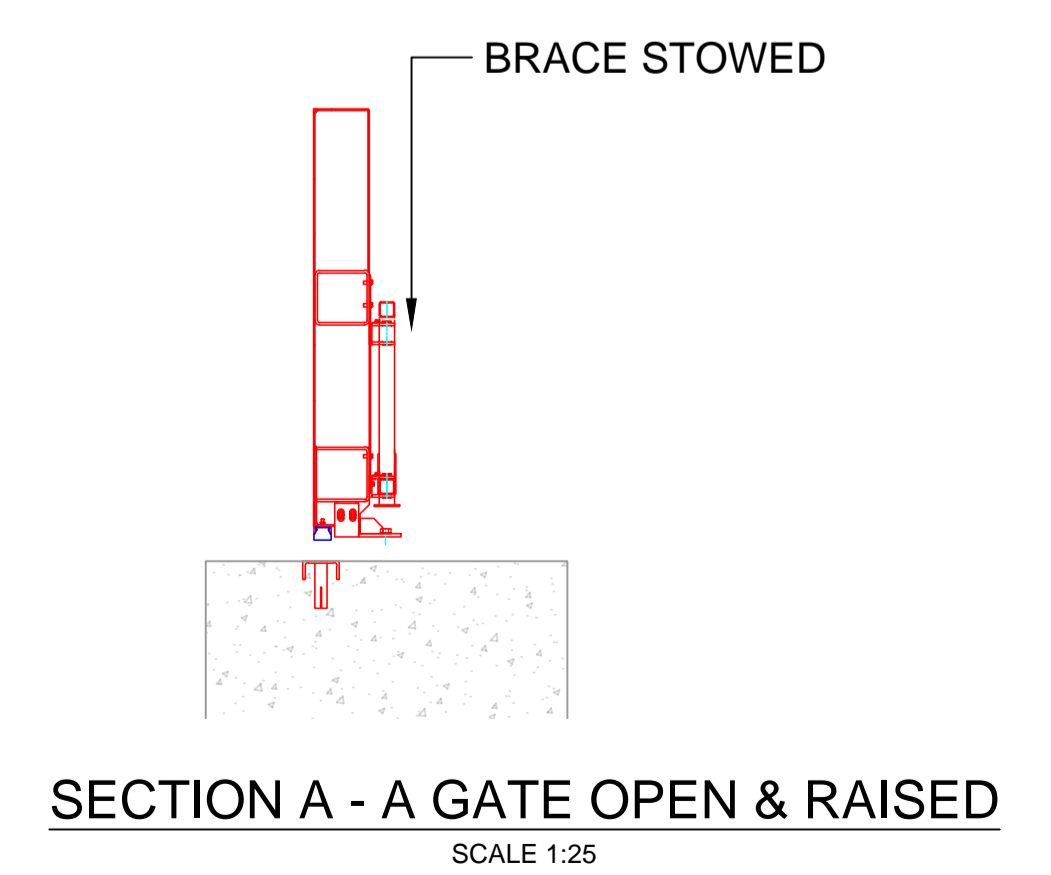
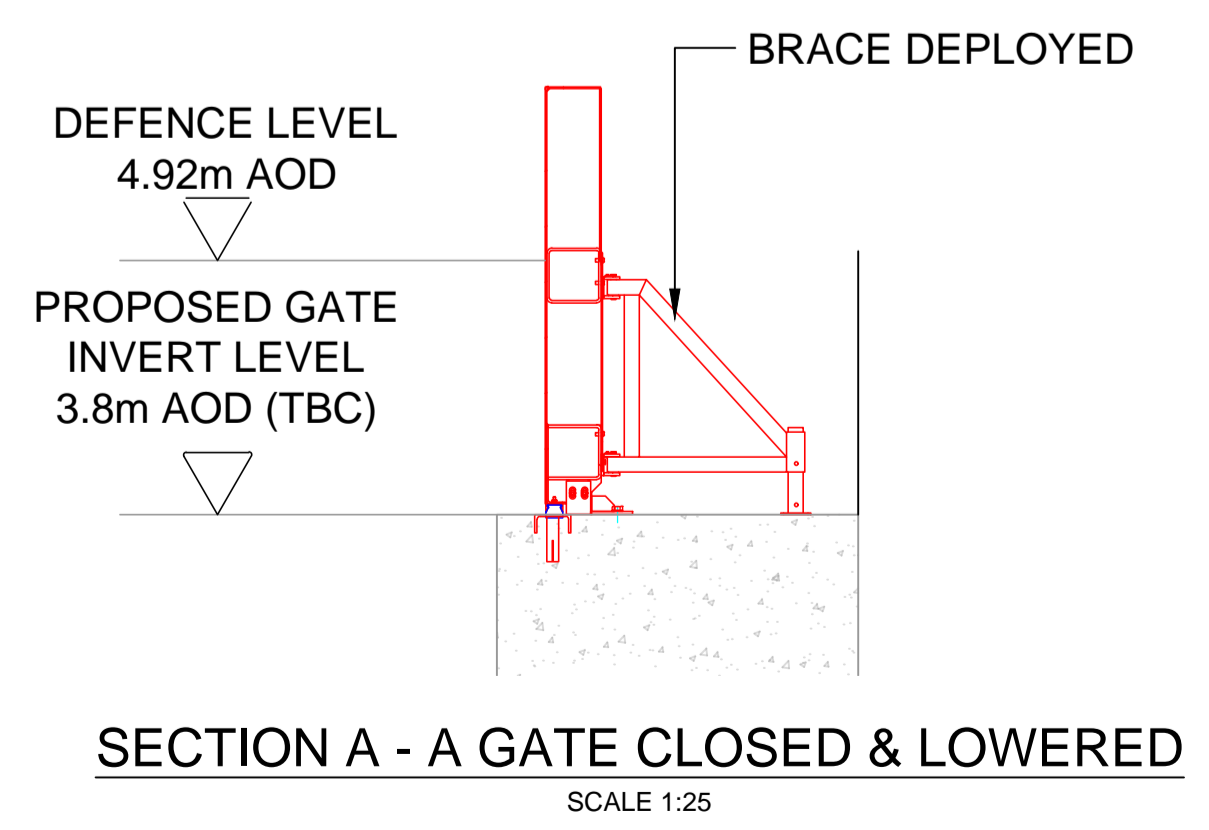
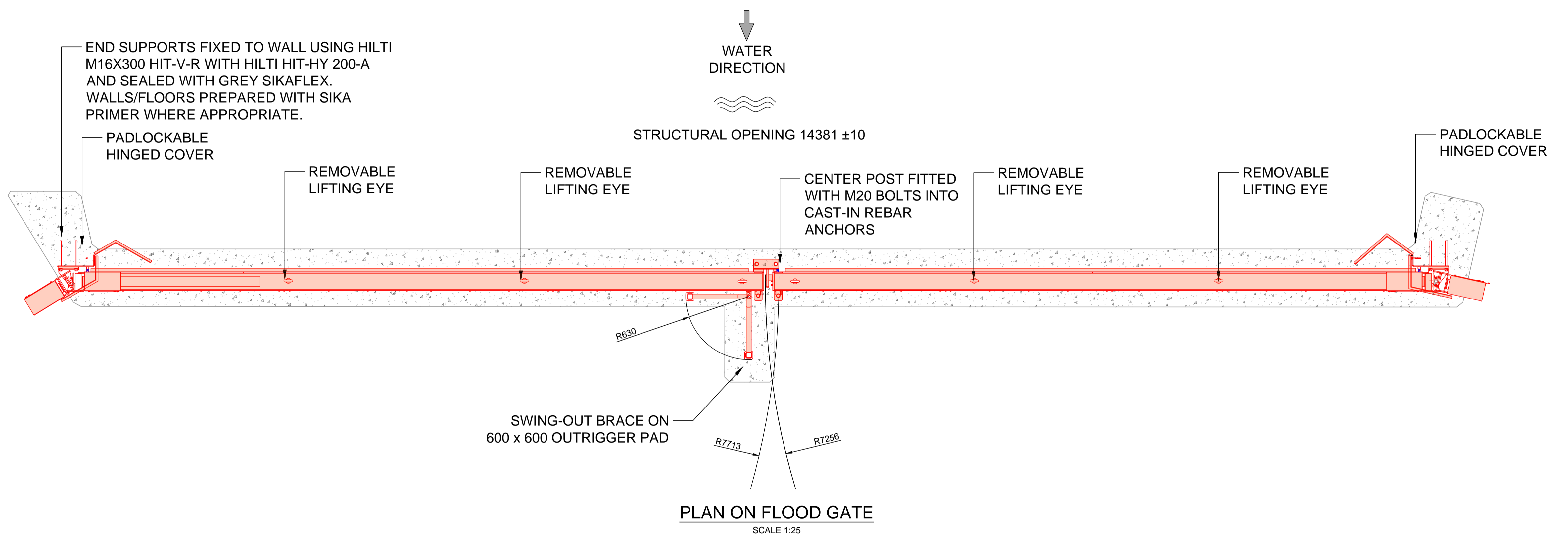
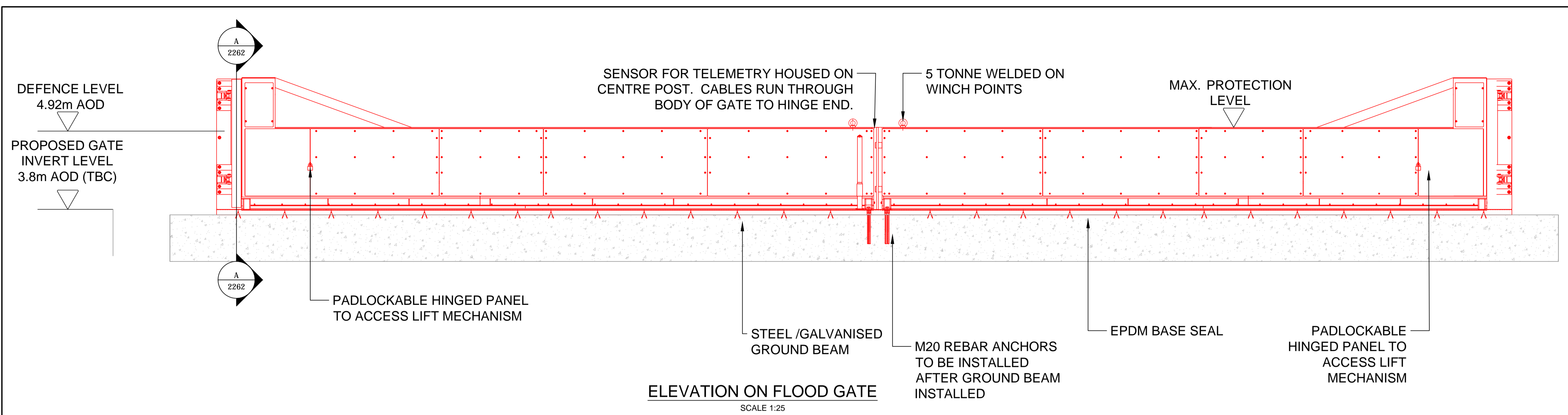
**Proposed Plan / General Arrangement
Flood Gate**

Drawn	Date	Designed	Date
SM	15-03-24	LD	15-03-24
Checked	Date	Approved	Date
SRB	15-03-24	SJGS	15-03-24

Size **A1** Scale **1:250** Fairhurst Ref **153386-PW-2302**

Drawing Number	Status	Revision
GBFAS-FRH-ZZ-DR-W-102302	S2	P01.2





DO NOT SCALE FROM THIS DRAWING

SAFETY HEALTH AND ENVIRONMENTAL INFORMATION

In addition to the hazard/risks normally associated with the types of work detailed on this drawing, note the following risks and information.
Risks listed here are not exhaustive.
Refer to 153386/DAF/001 for full list of hazards associated with construction.

CONSTRUCTION

- RESTRICTED SITE
- INTERFACE WITH THE PUBLIC
- NEAR TO HIGHWAYS
- NEAR TO RAILWAYS
- NEAR TO WATERWAYS
- OVERHEAD CABLES (OLE)

MAINTENANCE AND INSPECTION

RESIDUAL DESIGN RISKS

For information relating to use, cleaning and maintenance refer to the Health and Safety file.
It is assumed that all works will be carried out by a competent contractor working, where appropriate, to an approved method statement.
This plan is based on the Ordnance Survey map with the permission of the controller of HMSO, Crown Copyright. Unauthorised reproduction infringes Crown Copyright and may lead to prosecution or civil proceedings.

P01.2	20-03-24	SECOND ISSUE	SM	SRB	SJGS
P01.1	15-03-24	FIRST ISSUE	SM	SRB	SJGS
Rev	Date	Description	Drawn	Chkd	Appd

For Information

West Dunbartonshire COUNCIL

Balfour Beatty FAIRHURST

SCAPE SCOTLAND CIVIL ENGINEERING

Project Title
Gruggies Burn Flood Alleviation Scheme

Drawing Title
Flood Gate Details

Drawn	Date	Designed	Date
SM	15-03-24	LD	15-03-24
Checked	Date	Approved	Date
SRB	15-03-24	SJGS	15-03-24
Size	Scale	Fairhurst Ref	
A1	As Shown	153386-PW-2303	
Drawing Number	Status	Revision	
GBFAS-FRH-ZZ-ZZ-DR-W-102303	S2	P01.2	