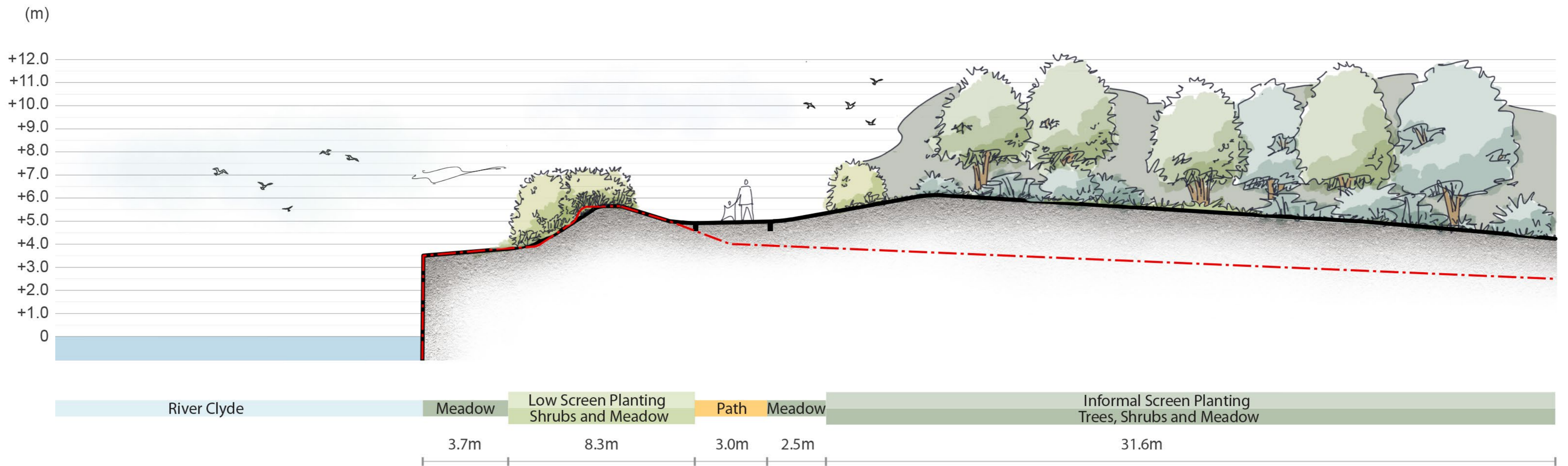
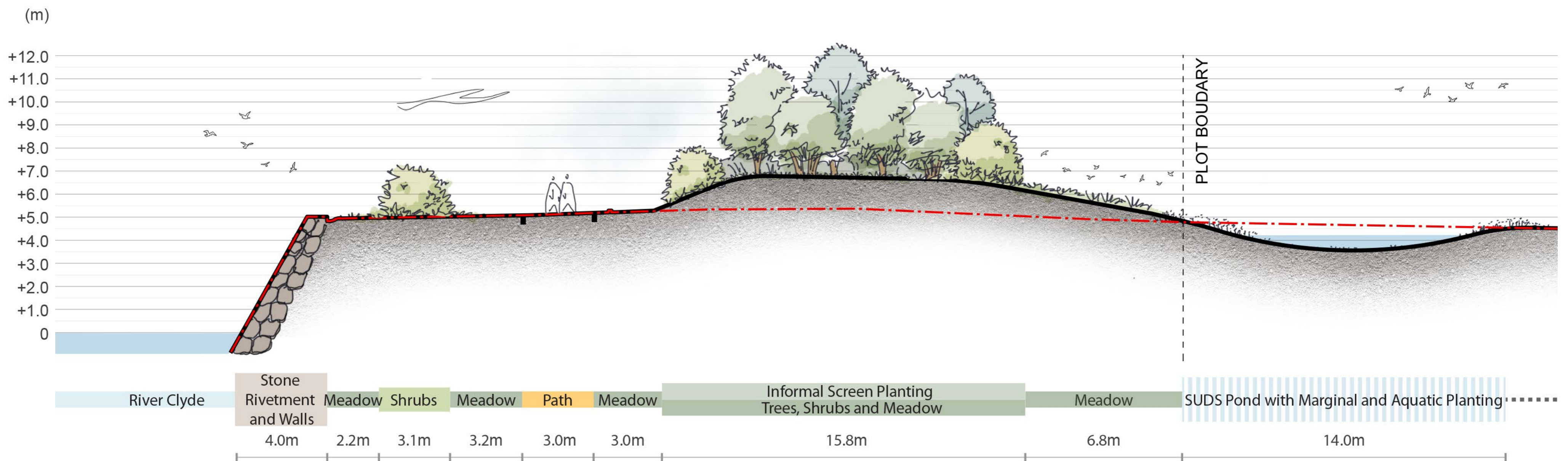


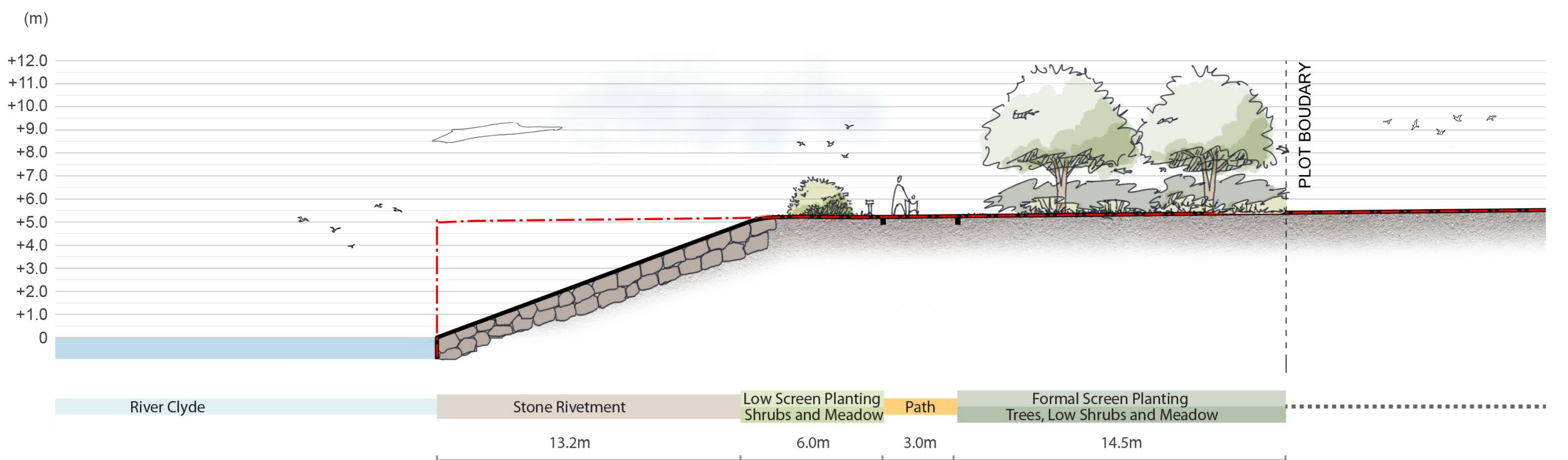
**SECTION AA' : COASTAL GREEN CORRIDOR ZONE 1 - Refer to Landscape Masterplan for location**



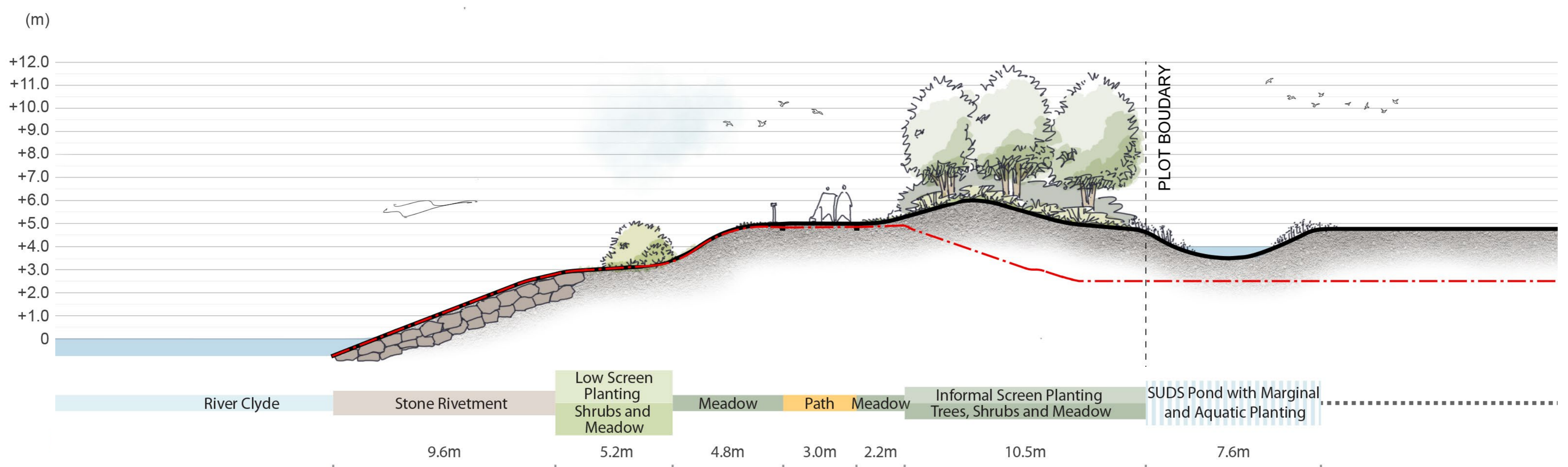
**SECTION BB' : COASTAL GREEN CORRIDOR ZONE 2 - Refer to Landscape Masterplan for location**



**SECTION CC' : DUNGLASS BASIN ZONE - Refer to Landscape Masterplan for location**



**SECTION DD' : SHIPYARD ZONE - Refer to Landscape Masterplan for location**






## WET WOODLAND ZONE



Wet Woodland



Bridle Paths




Wetland



Mountain Biking



Natural Play and Re-Use of Timber



Woodland Walks



Allotments and Picknicking



Wetland Areas



Path Network and Nature Interpretation

## PARKLAND ZONE



Nature Interpretation



Meadows



Woodland Areas




Natural Play



Open Parkland With Path Network



Water Retention Ponds




Wetland Areas

## COASTAL GREEN CORRIDOR



Bird Hide 1



Bird Hide 2



Bird Hide 3



Coastal Path with Seating



Coastal Path and Parkettes with Seating



Natural Play and Exercising




Utillise Timber from Felled Trees



Art Work




Nature Interpretation



Meadows



Incidental Play and Intereptation




Incidental Play



Signage 1



Signage 2




Woodland Planting

## DUNGLASS BASIN ZONE



Art Work



Formal Screen Planting



Art Work



Viewing Points




Coastal Path



Signage and Interpretation

## SHIPYARD ZONE



Wildflower Meadows



Coastal Path



Interpretation and Art Work



Interpreting the Views



Parkettes



Art Work