

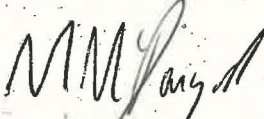
TOWN AND COUNTRY PLANNING (SCOTLAND) ACT 1997

**WEST DUNBARTONSHIRE COUNCIL (CLOSURE OF ABBOTSFORD ROAD,
CLYDEBANK, INCLUDING FOOTWAYS) PLANNING STOPPING UP ORDER
NO.2 OF 2024**

West Dunbartonshire Council in exercise of the powers conferred on them by Section 207 and 208 of the Town and Country Planning (Scotland) Act 1997 ("the 1997 Act") and all other powers enabling them in that behalf, and being satisfied that it has become necessary to authorise the stopping up Abbotsford Road, Clydebank, including footways specified in the schedule to this Order to enable development to be carried out in accordance with planning permission DC23/149/FUL granted under Part III of the 1997 Act, and having complied with the provisions of Section 209 of and Schedule 16 to the 1997 Act, hereby make the following Order:-

1. This Order may be cited as "West Dunbartonshire Council (Abbotsford Road, Clydebank, including footways) Planning Stopping Up Order No.2 of 2024" and shall come into operation on the date it is confirmed by West Dunbartonshire Council, or, if appropriate, such other date as may be appointed by the Scottish Government.
2. The stopping up of the part of Abbotsford Road, Clydebank, including footways in the West Dunbartonshire Council local government area specified in the Schedule to this Order is hereby ordered.
3. Where there is immediately before the date on which Abbotsford Road, Clydebank, including footways are stopped up under this Order, any apparatus belonging to any statutory undertakers under, in, on, over, along or across the roads or car parking for the purpose of carrying on their undertaking the said statutory undertakers shall after commencement of this Order continue to have all rights in respect of the said apparatus as they had immediately before that date.

Made on behalf of West Dunbartonshire Council Date



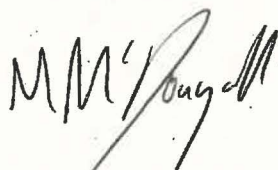
Michael McDougall
Manager - Legal Services

Council Seal



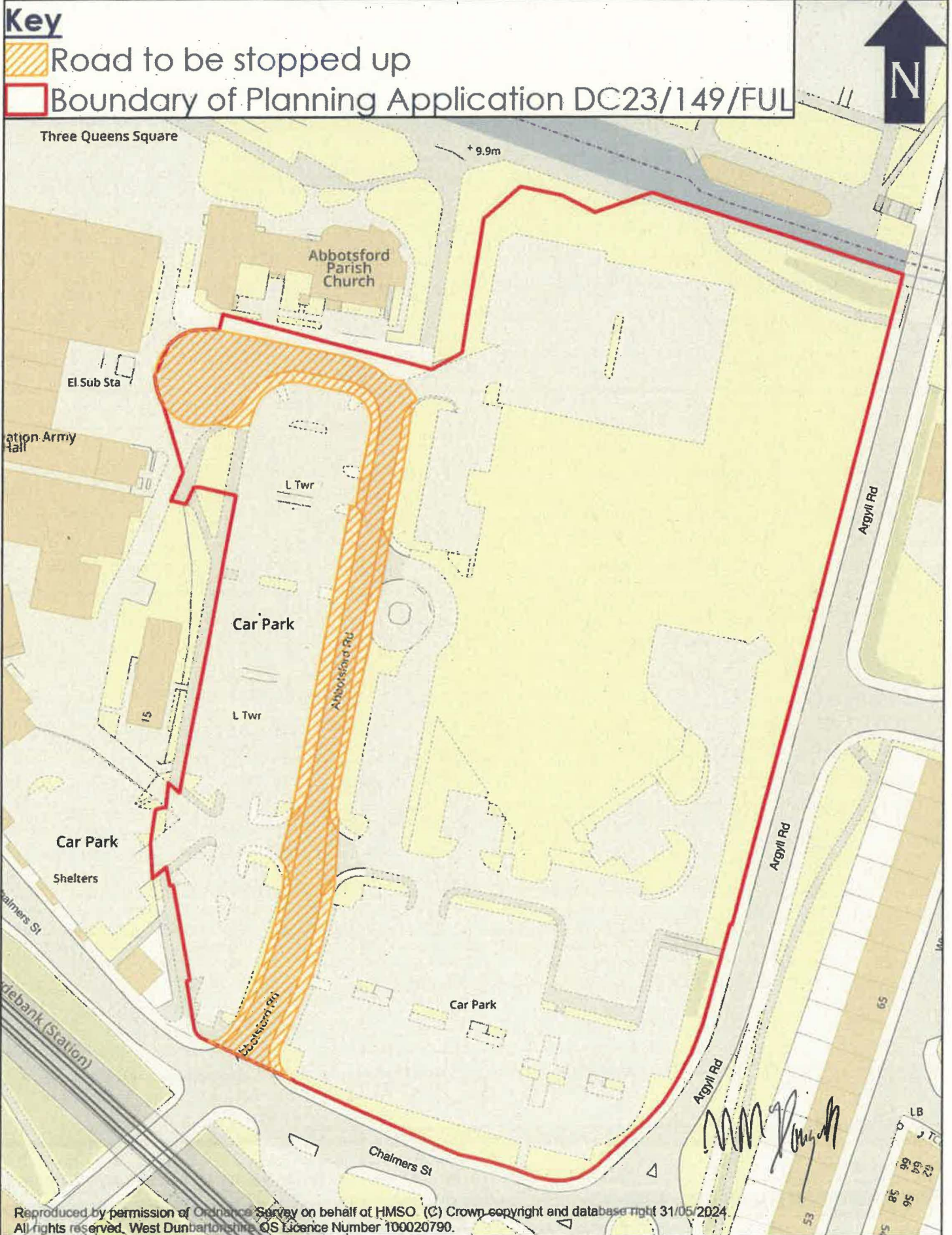
SCHEDULE

Those areas forming Abbotsford Road and associated footways (in orange), as shown delineated and hatched in orange on the plan annexed and executed as relative to the Order.



Planning Stopping Up Order 2/2024 Abbotsford Road, Clydebank, including footways.

This is the plan
referred to in the
Planning stopping up
Scale: 1:1,250
date 2 Feb




TOWN AND COUNTRY PLANNING (SCOTLAND) ACT 1997

**WEST DUNBARTONSHIRE COUNCIL (CLOSURE OF ABBOTSFORD ROAD,
CLYDEBANK, INCLUDING FOOTWAYS) PLANNING STOPPING UP ORDER
NO.2 OF 2024**

West Dunbartonshire Council in exercise of the powers conferred on them by Section 207 and 208 of the Town and Country Planning (Scotland) Act 1997 ("the 1997 Act") and all other powers enabling them in that behalf, and being satisfied that it has become necessary to authorise the stopping up Abbotsford Road, Clydebank, including footways specified in the schedule to this Order to enable development to be carried out in accordance with planning permission DC23/149/FUL granted under Part III of the 1997 Act, and having complied with the provisions of Section 209 of and Schedule 16 to the 1997 Act, hereby make the following Order:-

1. This Order may be cited as "West Dunbartonshire Council (Abbotsford Road, Clydebank, including footways) Planning Stopping Up Order No.2 of 2024" and shall come into operation on the date it is confirmed by West Dunbartonshire Council, or, if appropriate, such other date as may be appointed by the Scottish Government.
2. The stopping up of the part of Abbotsford Road, Clydebank, including footways in the West Dunbartonshire Council local government area specified in the Schedule to this Order is hereby ordered.
3. Where there is immediately before the date on which Abbotsford Road, Clydebank, including footways are stopped up under this Order, any apparatus belonging to any statutory undertakers under, in, on, over, along or across the roads or car parking for the purpose of carrying on their undertaking the said statutory undertakers shall after commencement of this Order continue to have all rights in respect of the said apparatus as they had immediately before that date.

Made on behalf of West Dunbartonshire Council Date


Michael McDougall
Manager - Legal Services

Council Seal

SCHEDULE



Those areas forming Abbotsford Road and associated footways (in orange), as shown delineated and hatched in orange on the plan annexed and executed as relative to the Order.



Planning Stopping Up Order 2/2024 Abbotsford Road, Clydebank, including footways.

This is the plan
referred to in the
Planning stopping up
Scale: 1:1,250
date: 2/24

Key

-  Road to be stopped up
-  Boundary of Planning Application DC23/149/FUL

